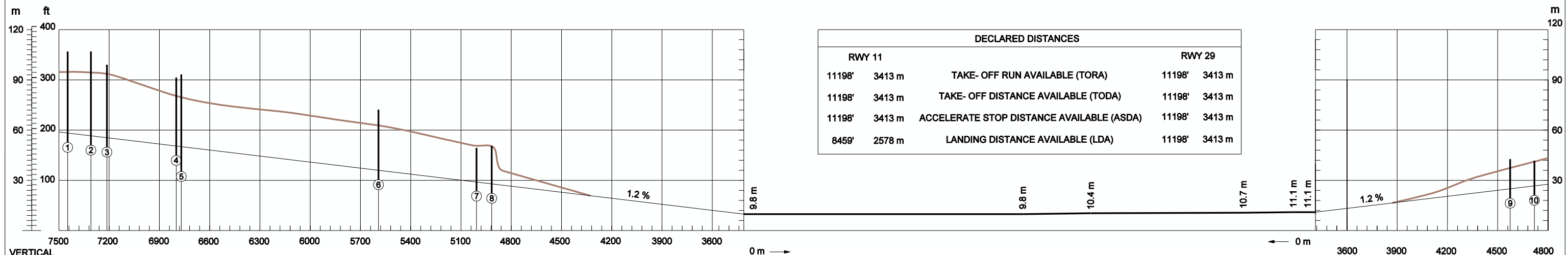


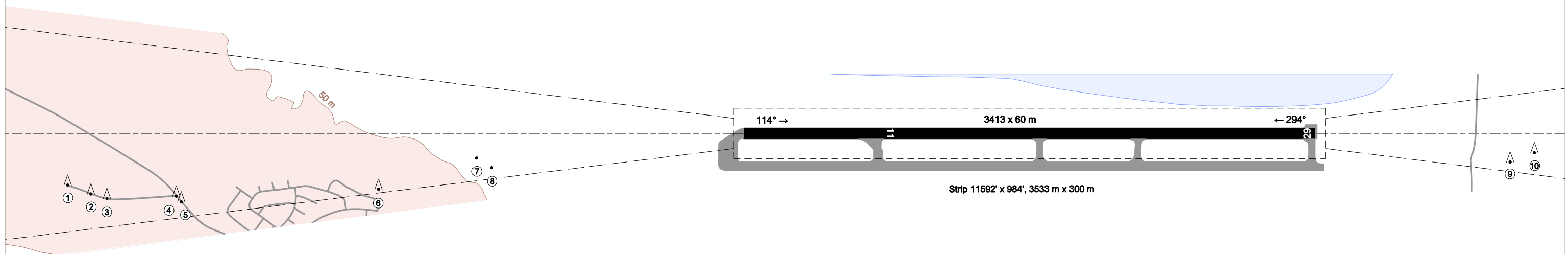
DIMENSIONS IN FEET / METERS  
ELEVATIONS IN FEET / METERS

AERODROME OBSTACLE CHART - ICAO  
TYPE A - OPERATING LIMITATIONS RWY 11 / 29

AEROPUERTO HATO (TNCC)  
WILLEMSTAD, CURAÇAO



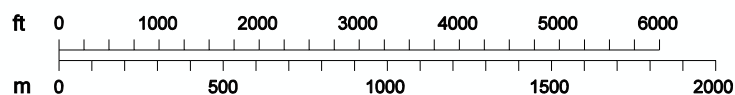
VERTICAL SCALE  
1 : 2,342



HORIZONTAL SCALE - 1 : 23,425

ORDER OF ACCURACY - In accordance with ICAO standards

Magnetic variation 12° W (2020)



LEGEND	PLANVIEW	PROFILE
IDENTIFICATION NUMBER	①	
POLE, TOWER, ANTENNA, HOUSE	△	
TERRAIN ELEVATION	•	
TREE	⊕	
TERRAIN SLOPE	—	
ROAD	—	

OBSTACLES PENETRATING 1.2% SLOPE				
ID	Latitude	Longitude	Elevation	Description
1	N12°11'49.40"	W069°00'42.96"	351' 106.8m	VOR antenna
2	N12°11'46.64"	W069°00'38.73"	351' 106.8m	VOR monitor
3	N12°11'45.34"	W069°00'35.79"	325' 99.1m	Power pole
4	N12°11'42.94"	W069°00'22.30"	300' 91.2m	Power pole
5	N12°11'41.64"	W069°00'21.57"	306' 93.2m	House
6	N12°11'36.01"	W068°59'42.96"	237' 72.1m	House
7	N12°11'37.95"	W068°59'22.73"	162' 49.1m	Spot elevation
8	N12°11'33.12"	W068°59'22.81"	166' 50.4m	Spot elevation
9	N12°10'55.10"	W068°56'03.24"	140' 42.5m	Vegetation
10	N12°10'57.17"	W068°55'58.18"	137' 41.7m	Approach light

AMENDMENT RECORD		
NO.	DATE	ENTERED BY

CHANGES: Editorial. MAGVAR2020.